











## Key to Town Maps

Bus served roads.....	
Hail and Ride section of route .....	 12*
Bus routes hourly or better*.....	27
Bus routes 4-5 journeys a day or better*.....	27
Infrequent bus service.....	27
Seasonal only service.....	↑
Certain journeys only.....	◆◆◆
Route terminus.....	
Routes operate in direction of arrow.....	←
Bus stop.....	○
Pedestrian areas.....	
Rail line and station.....	
Tourist railway.....	
Tourist Information Centre.....	
Hospital.....	
Places of interest.....	
Long distance trail.....	
*Weekday daytime frequency	

