



Monday to Friday

Codes												a	a	
Friar Lane, Friar Lane	0438	0508	0523	0533	0543	0553	0603	0613	0623	0628	0633	0643	0653	0703
Queens Medical Centre	0444	0514	0531	0541	0553	0603	0613	0623	0633	0638	0643	0653	0703	0713
Beeston Bus & Tram Interchange	0453	0523	0541	0551	0605	0615	0625	0635	0645	0650	0655	0705	0715	0725
Attenborough Lane, High Road	0458	0528	0546	0556	0611	0621	0631	0641	0651	0656	0701	0711	0721	0731
Long Eaton, Green <i>arr</i>	0504	0534	0552	0602	0620	0630	0640	0650	0700	0705	0710	0720	0730	0740
Long Eaton, Green <i>dep</i>	0552	...	0623	0630	0640	0650	0700	0705	0717	0720	0731	0740
Wilsthorpe Island, Derby Road	0556	...	0627		0644		0704		0721		0737	
Church, Wilsthorpe Road	0600	...	0631		0648		0708		0725		0741	
Square, Victoria Road	0605	...	0636		0653		0713		0730		0746	
Borrowash, Victoria Avenue	0610	...	0641		0658		0718		0735		0751	
Spondon, Lodge Lane	0614	...	0646		0703		0723		0743		0759	
Chaddesden, Lane End	0618	...	0651		0708		0728		0748		0808	
Bus Station, Morledge	0626	...	0700		0717		0737		0800		0820	
Derby, Corporation Street Stop J4	
186 Briar Gate, Briar Gate	0640	...	0700	...	0716	...	0731	...	0751

a buses arriving in Derby between 7:59 and 9:00 and 16:00 and 18:00 run via St Alkmund's Way.



Monday to Friday (continued)

Codes	a	a	a	a	a	a	a	a	a	a	a	a	a	a
Friar Lane, Friar Lane	0713	0723	0733	0748	0803	0813	0823	0833	0843	0853	0903	0913	0923	0933
Queens Medical Centre	0723	0733	0743	0758	0813	0823	0833	0843	0853	0903	0913	0923	0933	0943
Beeston Bus & Tram Interchange	0735	0745	0755	0810	0825	0835	0845	0855	0905	0915	0925	0935	0945	0955
Attenborough Lane, High Road	0741	0751	0801	0816	0831	0841	0851	0901	0911	0921	0931	0941	0951	1001
Long Eaton, Green <i>arr</i>	0750	0800	0810	0825	0840	0850	0900	0910	0920	0930	0940	0950	1000	1010
Long Eaton, Green <i>dep</i>	0751	0800	0811	0827	0841	0852	0902	0912	0922	0932	0942	0952	1002	1012
Wilsthorpe Island, Derby Road	0757		0817		0847		0907		0927		0947		1007	
Church, Wilsthorpe Road	0801		0821		0851		0911		0931		0951		1011	
Square, Victoria Road	0806		0826		0856		0916		0936		0956		1016	
Borrowash, Victoria Avenue	0811		0831		0901		0921		0941		1001		1021	
Spondon, Lodge Lane	0819		0836		0906		0926		0946		1006		1026	
Chaddesden, Lane End	0828		0845		0911		0931		0951		1011		1031	
Bus Station, Morledge	0840		0857		0920		0940		1000		1020		1040	
Derby, Corporation Street Stop J4	
186 Briar Gate, Briar Gate	...	0814	...	0841	...	0906	...	0926	...	0946	...	1006	...	1026

a buses arriving in Derby between 7:59 and 9:00 and 16:00 and 18:00 run via St Alkmund's Way.



Monday to Friday (continued)

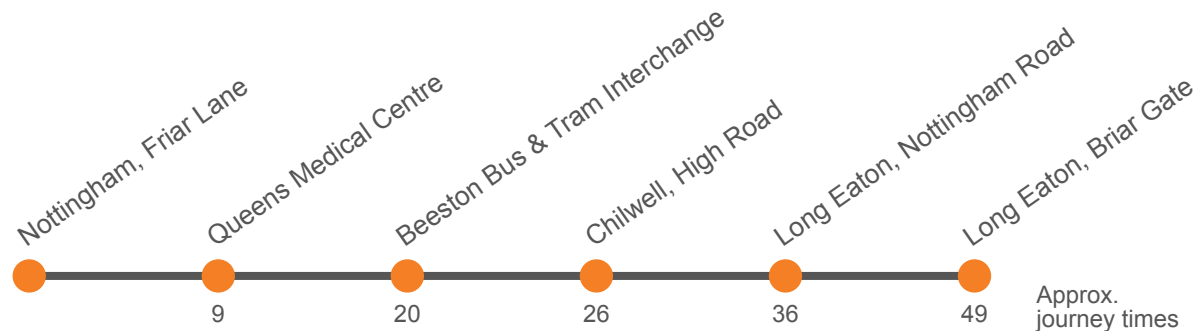
Friar Lane, Friar Lane	0943	0953	1003	1013	1023	1033	1043	1053	1103	1113	1123	1133	1143	1153
Queens Medical Centre	0953	1003	1013	1023	1033	1043	1053	1103	1113	1123	1133	1143	1153	1203
Beeston Bus & Tram Interchange	1005	1015	1025	1035	1045	1055	1105	1115	1125	1135	1145	1155	1205	1215
Attenborough Lane, High Road	1011	1021	1031	1041	1051	1101	1111	1121	1131	1141	1151	1201	1211	1221
Long Eaton, Green <i>arr</i>	1020	1030	1040	1050	1100	1110	1120	1130	1140	1150	1200	1210	1220	1230
Long Eaton, Green <i>dep</i>	1022	1032	1042	1052	1102	1112	1122	1132	1142	1152	1202	1212	1222	1232
Wilsthorpe Island, Derby Road	1027		1047		1107		1127		1147		1207		1227	
Church, Wilsthorpe Road	1031		1051		1111		1131		1151		1211		1231	
Square, Victoria Road	1036		1056		1116		1136		1156		1216		1236	
Borrowash, Victoria Avenue	1041		1101		1121		1141		1201		1221		1241	
Spondon, Lodge Lane	1046		1106		1126		1146		1206		1226		1246	
Chaddesden, Lane End	1051		1111		1131		1151		1211		1231		1251	
Bus Station, Morledge	1100		1120		1140		1200		1220		1240		1300	
Derby, Corporation Street Stop J4	
186 Briar Gate, Briar Gate	...	1046	...	1106	...	1126	...	1146	...	1206	...	1226	...	1246



Monday to Friday (continued)

Codes			b	c			b	c						
Friar Lane, Friar Lane	1203	1213	1223	1233	1233	1243	1253	1303	1303	1313	1323	1333	1343	1353
Queens Medical Centre	1213	1223	1233	1243	1243	1253	1303	1313	1313	1323	1333	1343	1353	1403
Beeston Bus & Tram Interchange	1225	1235	1245	1255	1255	1305	1315	1325	1325	1335	1345	1355	1405	1415
Attenborough Lane, High Road	1231	1241	1251	1301	1301	1311	1321	1331	1331	1341	1351	1401	1411	1421
Long Eaton, Green <i>arr</i>	1240	1250	1300	1310	1310	1320	1330	1340	1340	1350	1400	1410	1420	1430
Long Eaton, Green <i>dep</i>	1242	1252	1302	1312	1312	1322	1332	1342	1342	1352	1402	1412	1422	1432
Wilsthorpe Island, Derby Road	1247		1307			1327		1347	1347		1407		1427	
Church, Wilsthorpe Road	1251		1311			1331		1351	1351		1411		1431	
Square, Victoria Road	1256		1316			1336		1356	1356		1416		1436	
Borrowash, Victoria Avenue	1301		1321			1341		1401	1401		1421		1441	
Spondon, Lodge Lane	1306		1326			1346		1406	1406		1426		1446	
Chaddesden, Lane End	1311		1331			1351		1411	1411		1431		1451	
Bus Station, Morledge	1320		1340			1400		1420	1420		1440		1500	
Derby, Corporation Street Stop J4	
186 Briar Gate, Briar Gate	...	1306	...	1326	1326	...	1346	1406	...	1426	...	1446

b Only runs on Fridays
 c Does not run on Fridays



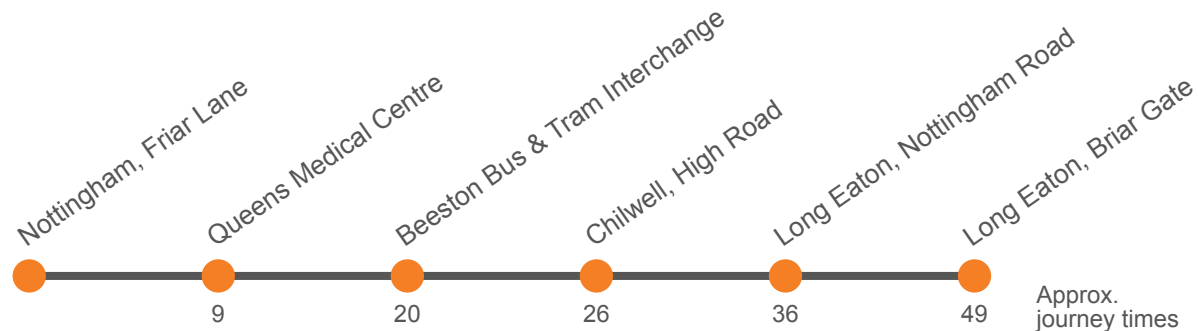
Monday to Friday (continued)

Codes	c		b		a			a		a		c	b	
Friar Lane, Friar Lane	1403	1413	1423	1423	1433	1443	1453	1503	1513	1523	1533	1543	1553	1553
Queens Medical Centre	1413	1423	1433	1433	1443	1453	1503	1513	1523	1533	1543	1553	1603	1603
Beeston Bus & Tram Interchange	1425	1435	1445	1445	1455	1505	1515	1525	1535	1547	1557	1607	1617	1617
Attenborough Lane, High Road	1431	1441	1451	1451	1501	1511	1521	1531	1541	1553	1603	1613	1623	1623
Long Eaton, Green <i>arr</i>	1440	1450	1500	1500	1510	1520	1530	1540	1550	1604	1614	1624	1634	1634
Long Eaton, Green <i>dep</i>	1442	1452	1502	1502	1512	1522	1532	1542	1552	1605	1617	1625	1637	1637
Wilsthorpe Island, Derby Road	1447		1507	1507		1527		1547		1612		1632		
Church, Wilsthorpe Road	1451		1511	1511		1531		1551		1616		1636		
Square, Victoria Road	1456		1516	1516		1536		1556		1621		1641		
Borrowash, Victoria Avenue	1501		1521	1521		1541		1601		1626		1646		
Spondon, Lodge Lane	1506		1526	1526		1546		1606		1631		1651		
Chaddesden, Lane End	1511		1531	1531		1551		1611		1636		1656		
Bus Station, Morledge	1520		1540	1540		1600		1620		1645		1705		
Derby, Corporation Street Stop J4		
186 Briar Gate, Briar Gate	...	1506	1526	...	1546	...	1606	...	1631	...	1651	1651

a buses arriving in Derby between 7:59 and 9:00 and 16:00 and 18:00 run via St Alkmund's Way.

b Only runs on Fridays

c Does not run on Fridays



Monday to Friday (continued)

Codes	a	a	a	a	a	a	a	a	a	a	a	a	a	a
Friar Lane, Friar Lane	1603	1608	1613	1623	1633	1643	1653	1703	1713	1728	1738	1748	1758	1808
Queens Medical Centre	1613	1620	1625	1635	1645	1655	1705	1715	1725	1740	1750	1800	1810	1820
Beeston Bus & Tram Interchange	1627	1639	1644	1654	1704	1716	1726	1736	1746	1801	1811	1817	1827	1835
Attenborough Lane, High Road	1633	1645	1650	1700	1710	1722	1732	1742	1752	1807	1817	1823	1833	1841
Long Eaton, Green <i>arr</i>	1644	1658	1703	1713	1723	1735	1745	1755	1805	1818	1828	1834	1844	1850
Long Eaton, Green <i>dep</i>	1645	1658	1703	1713	1725	1735	1745	1755	1805	1818	1828	1834	1844	1852
Wilsthorpe Island, Derby Road	1652		1710		1732		1750		1810			1838		
Church, Wilsthorpe Road	1656		1714		1736		1754		1814			1842		
Square, Victoria Road	1701		1719		1741		1759		1819			1847		
Borrowash, Victoria Avenue	1706		1724		1746		1804		1824			1852		
Spondon, Lodge Lane	1711		1729		1751		1809		1829			1857		
Chaddesden, Lane End	1716		1734		1756		1814		1834			1902		
Bus Station, Morledge	1725		1743		1805		1823		1843			1911		
Derby, Corporation Street Stop J4		
186 Briar Gate, Briar Gate	...	1712	...	1727	...	1749	...	1809	...	1832	1842	...	1858	1906

a buses arriving in Derby between 7:59 and 9:00 and 16:00 and 18:00 run via St Alkmund's Way.



Monday to Friday (continued)

Codes	c	b			c	b			c	b	c	b		
Friar Lane, Friar Lane	1818	1818	1828	1843	1858	1858	1913	1928	1928	1943	1943	1958	2013	2028
Queens Medical Centre	1828	1828	1838	1849	1904	1904	1919	1934	1934	1949	1949	2004	2019	2034
Beeston Bus & Tram Interchange	1840	1840	1850	1857	1912	1912	1927	1942	1942	1957	1957	2012	2027	2042
Attenborough Lane, High Road	1846	1846	1856	1901	1916	1916	1931	1946	1946	2001	2001	2016	2031	2046
Long Eaton, Green <i>arr</i>	1855	1855	1905	1909	1924	1924	1939	1954	1954	2009	2009	2024	2039	2054
Long Eaton, Green <i>dep</i>	1900	1900	1907	...	1924	1924	1939	1954	1954	2009	2009	2024	2039	2054
Wilsthorpe Island, Derby Road	1904	1904		...	1928	1928		1958	1958			2028		2058
Church, Wilsthorpe Road	1908	1908		...	1932	1932		2002	2002			2032		2102
Square, Victoria Road	1913	1913		...	1936	1936		2006	2006			2036		2106
Borrowash, Victoria Avenue	1918	1918		...	1940	1940		2010	2010			2040		2110
Spondon, Lodge Lane	1923	1923		...	1944	1944		2014	2014			2044		2114
Chaddesden, Lane End	1928	1928		...	1948	1948		2018	2018			2048		2118
Bus Station, Morledge	1937	1937		...	1957	1957		2027	2027			2057		2127
Derby, Corporation Street Stop J4
186 Briar Gate, Briar Gate	1921	1949	2019	2019	...	2049	...

b Only runs on Fridays
 c Does not run on Fridays



Monday to Friday (continued)

Codes			c	b			c	b			c	b		
Friar Lane, Friar Lane	2043	2058	2113	2113	2128	2143	2158	2158	2213	2228	2243	2243	2258	2313
Queens Medical Centre	2049	2104	2119	2119	2134	2149	2204	2204	2219	2234	2249	2249	2304	2319
Beeston Bus & Tram Interchange	2057	2112	2127	2127	2142	2157	2212	2212	2227	2242	2257	2257	2312	2327
Attenborough Lane, High Road	2101	2116	2131	2131	2146	2201	2216	2216	2231	2246	2301	2301	2316	2331
Long Eaton, Green <i>arr</i>	2109	2124	2139	2139	2154	2209	2224	2224	2239	2254	2309	2309	2324	2339
Long Eaton, Green <i>dep</i>	2109	2124	2139	2139	2154	2209	2224	2224	2239	2254	2309	2309	2324	2339
Wilsthorpe Island, Derby Road		2128			2158		2228	2228		2258			2328	
Church, Wilsthorpe Road		2132			2202		2232	2232		2302			2332	
Square, Victoria Road		2136			2206		2236	2236		2306			2336	
Borrowash, Victoria Avenue		2140			2210		2240	2240		2310			2340	
Spondon, Lodge Lane		2144			2214		2244	2244		2314			2344	
Chaddesden, Lane End		2148			2218		2248	2248		2318			2348	
Bus Station, Morledge		2157			2227		2257	2257		2327				
Derby, Corporation Street Stop J4				2357	
186 Briar Gate, Briar Gate	2119	...	2149	2149	...	2219	2249	...	2319	2319	...	2349

b Only runs on Fridays
 c Does not run on Fridays



Monday to Friday (continued)

Codes				b	c	b	b	c	b	b	c	b	b	c
Friar Lane, Friar Lane	2328	2343	2358	0013	0043	0043	0113	0143	0143	0213	0243	0243	0313	0343
Queens Medical Centre	2334	2349	0004	0019	0049	0049	0119	0149	0149	0219	0249	0249	0319	0349
Beeston Bus & Tram Interchange	2342	2357	0012	0027	0055	0057	0127	0155	0157	0227	0255	0257	0327	0355
Attenborough Lane, High Road	2346	0001	0016	0031	0059	0101	0131	0159	0201	0231	0259	0301	0331	0359
Long Eaton, Green <i>arr</i>	2354	0009	0024	0039	0105	0109	0139	0205	0209	0239	0305	0309	0339	0405
Long Eaton, Green <i>dep</i>	2354	0009	0024	0039	0139	0239
Wilsthorpe Island, Derby Road	2358		0028	0043	0143	0243
Church, Wilsthorpe Road	0002		0032	0047	0147	0247
Square, Victoria Road	0006		0036	0051	0151	0251
Borrowash, Victoria Avenue	0010		0040	0055	0155	0255
Spondon, Lodge Lane	0014		0044	0059	0159	0259
Chaddesden, Lane End	0018		0048	0103	0203	0303
Bus Station, Morledge				
Derby, Corporation Street Stop J4	0027		0057	0113	0213	0313
186 Briar Gate, Briar Gate	...	0019

- b Only runs on Fridays
- c Does not run on Fridays



Monday to Friday (continued)

Codes	b	b Only runs on Fridays
Friar Lane, Friar Lane	0343	
Queens Medical Centre	0349	
Beeston Bus & Tram Interchange	0357	
Attenborough Lane, High Road	0401	
Long Eaton, Green <i>arr</i>	0409	
Long Eaton, Green <i>dep</i>	...	
Wilsthorpe Island, Derby Road	...	
Church, Wilsthorpe Road	...	
Square, Victoria Road	...	
Borrowash, Victoria Avenue	...	
Spondon, Lodge Lane	...	
Chaddesden, Lane End	...	
Bus Station, Morledge	...	
Derby, Corporation Street Stop J4	...	
186 Briar Gate, Briar Gate	...	



Saturday

Friar Lane, Friar Lane	0413	0443	0513	0543	0558	0613	0628	0643	0653	0703	0713	0723	0733	0743
Queens Medical Centre	0419	0449	0519	0549	0609	0623	0638	0653	0703	0713	0723	0733	0743	0753
Beeston Bus & Tram Interchange	0427	0457	0527	0557	0619	0635	0650	0705	0715	0725	0735	0745	0755	0805
Attenborough Lane, High Road	0431	0501	0531	0601	0625	0641	0656	0711	0721	0731	0741	0751	0801	0811
Long Eaton, Green <i>arr</i>	0439	0509	0539	0609	0634	0650	0705	0720	0730	0740	0750	0800	0810	0820
Long Eaton, Green <i>dep</i>	0634	0650	0705	0722	0732	0742	0752	0802	0812	0822
Wilthorpe Island, Derby Road	0638	0654	0709	0727		0747		0807		0827
Church, Wilthorpe Road	0642	0658	0713	0731		0751		0811		0831
Square, Victoria Road	0646	0703	0718	0736		0756		0816		0836
Borrowash, Victoria Avenue	0650	0708	0723	0741		0801		0821		0841
Spondon, Lodge Lane	0654	0713	0728	0746		0806		0826		0846
Chaddesden, Lane End	0658	0718	0733	0751		0811		0831		0851
Bus Station, Morledge	0706	0727	0742	0800		0820		0840		0900
Derby, Corporation Street Stop J4
186 Briar Gate, Briar Gate	0746	...	0806	...	0826	...



Saturday (continued)

Friar Lane, Friar Lane	0753		03	13	23	33	43	53		1633	1643	1653	1703	1713	1723	1733	1743						
Queens Medical Centre	0803		13	23	33	43	53	03		1643	1653	1703	1713	1723	1733	1743	1753						
Beeston Bus & Tram Interchange	0815		25	35	45	55	05	15		1655	1705	1715	1725	1735	1745	1755	1805						
Attenborough Lane, High Road	0821		31	41	51	01	11	21		1701	1711	1721	1731	1741	1751	1801	1811						
Long Eaton, Green <i>arr</i>	0830		40	50	00	10	20	30		1710	1720	1730	1740	1750	1800	1810	1820						
Long Eaton, Green <i>dep</i>	0832		42	52	02	12	22	32		1712	1722	1732	1742	1752	1802	1812	1822						
Wilsthorpe Island, Derby Road		Then at these mins past the hour	47		07		27		until			1727		1747		1807		1827					
Church, Wilsthorpe Road			51		11		31					1731		1751		1811		1831					
Square, Victoria Road			56		16		36					1736		1756		1816		1836					
Borrowash, Victoria Avenue			01		21		41					1741		1801		1821		1841					
Spondon, Lodge Lane			06		26		46					1746		1806		1826		1846					
Chaddesden, Lane End			11		31		51					1751		1811		1831		1851					
Bus Station, Morledge			20		40		00					1800		1820		1840		1900					
Derby, Corporation Street Stop J4							
186 Briar Gate, Briar Gate	0846			...	06		...	26			...	1726		...	1746		...	1806		...	1826		...



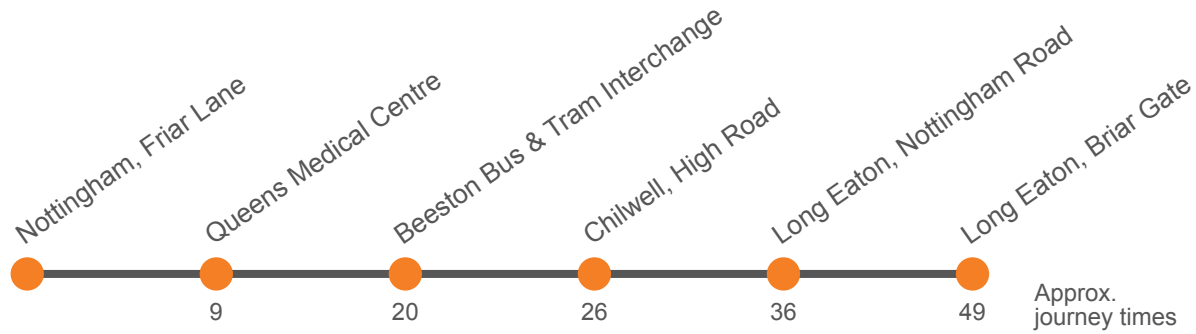
Saturday (continued)

Friar Lane, Friar Lane	1753	1803	1813	1828	1843	1858	1913	1928	1943	1958	2013	2028	2043	2058
Queens Medical Centre	1803	1813	1823	1838	1849	1904	1919	1934	1949	2004	2019	2034	2049	2104
Beeston Bus & Tram Interchange	1815	1825	1835	1850	1857	1912	1927	1942	1957	2012	2027	2042	2057	2112
Attenborough Lane, High Road	1821	1831	1841	1856	1901	1916	1931	1946	2001	2016	2031	2046	2101	2116
Long Eaton, Green <i>arr</i>	1830	1840	1850	1905	1909	1924	1939	1954	2009	2024	2039	2054	2109	2124
Long Eaton, Green <i>dep</i>	1832	1842	1852	1907	...	1924	1939	1954	2009	2024	2039	2054	2109	2124
Wilsthorpe Island, Derby Road		1847			...	1928		1958		2028		2058		2128
Church, Wilsthorpe Road		1851			...	1932		2002		2032		2102		2132
Square, Victoria Road		1856			...	1936		2006		2036		2106		2136
Borrowash, Victoria Avenue		1901			...	1940		2010		2040		2110		2140
Spondon, Lodge Lane		1906			...	1944		2014		2044		2114		2144
Chaddesden, Lane End		1911			...	1948		2018		2048		2118		2148
Bus Station, Morledge		1920			...	1957		2027		2057		2127		2157
Derby, Corporation Street Stop J4	
186 Briar Gate, Briar Gate	1846	...	1906	1921	1949	...	2019	...	2049	...	2119	...



Saturday (continued)

Friar Lane, Friar Lane	2113	2128	2143	2158	2213	2228	2243	2258	2313	2328	2343	2358	0013	0043
Queens Medical Centre	2119	2134	2149	2204	2219	2234	2249	2304	2319	2334	2349	0004	0019	0049
Beeston Bus & Tram Interchange	2127	2142	2157	2212	2227	2242	2257	2312	2327	2342	2357	0012	0027	0057
Attenborough Lane, High Road	2131	2146	2201	2216	2231	2246	2301	2316	2331	2346	0001	0016	0031	0101
Long Eaton, Green <i>arr</i>	2139	2154	2209	2224	2239	2254	2309	2324	2339	2354	0009	0024	0039	0109
Long Eaton, Green <i>dep</i>	2139	2154	2209	2224	2239	2254	2309	2324	2339	2354	0009	0024	0039	...
Wilsthorpe Island, Derby Road		2158		2228		2258		2328		2358		0028	0043	...
Church, Wilsthorpe Road		2202		2232		2302		2332		0002		0032	0047	...
Square, Victoria Road		2206		2236		2306		2336		0006		0036	0051	...
Borrowash, Victoria Avenue		2210		2240		2310		2340		0010		0040	0055	...
Spondon, Lodge Lane		2214		2244		2314		2344		0014		0044	0059	...
Chaddesden, Lane End		2218		2248		2318		2348		0018		0048	0103	...
Bus Station, Morledge		2227		2257		2327								...
Derby, Corporation Street Stop J4			2357		0027		0057	0113	...
186 Briar Gate, Briar Gate	2149	...	2219	...	2249	...	2319	...	2349	...	0019



Saturday (continued)

Friar Lane, Friar Lane	0113	0143	0213	0243	0313	0343
Queens Medical Centre	0119	0149	0219	0249	0319	0349
Beeston Bus & Tram Interchange	0127	0157	0227	0257	0327	0357
Attenborough Lane, High Road	0131	0201	0231	0301	0331	0401
Long Eaton, Green <i>arr</i>	0139	0209	0239	0309	0339	0409
Long Eaton, Green <i>dep</i>	0139	...	0239
Wilsthorne Island, Derby Road	0143	...	0243
Church, Wilsthorne Road	0147	...	0247
Square, Victoria Road	0151	...	0251
Borrowash, Victoria Avenue	0155	...	0255
Spondon, Lodge Lane	0159	...	0259
Chaddesden, Lane End	0203	...	0303
Bus Station, Morledge	
Derby, Corporation Street Stop J4	0213	...	0313
186 Briar Gate, Briar Gate



Sunday

Friar Lane, Friar Lane	0413	0443	0513	0543	0613	0633	0653	0713	0733	0753	0813	0833	0853	0913
Queens Medical Centre	0419	0449	0519	0549	0619	0642	0702	0722	0742	0802	0822	0842	0902	0922
Beeston Bus & Tram Interchange	0427	0457	0527	0557	0627	0653	0713	0733	0753	0813	0833	0853	0913	0933
Attenborough Lane, High Road	0431	0501	0531	0601	0631	0659	0719	0739	0759	0819	0839	0859	0919	0939
Long Eaton, Green <i>arr</i>	0439	0509	0539	0609	0639	0708	0728	0748	0808	0828	0848	0908	0928	0948
Long Eaton, Green <i>dep</i>	0712	0730	0750	0812	0830	0850	0912	0930	0950
Wilsthorpe Island, Derby Road	0716			0816			0916		
Church, Wilsthorpe Road	0719			0819			0919		
Square, Victoria Road	0724			0824			0924		
Borrowash, Victoria Avenue	0728			0828			0928		
Spondon, Lodge Lane	0732			0832			0932		
Chaddesden, Lane End	0737			0837			0937		
Bus Station, Morledge	0745			0845			0945		
186 Briar Gate, Briar Gate	0740	0800	...	0840	0900	...	0940	1000



Sunday (continued)

Friar Lane, Friar Lane	0923	0938	0953	1008	1023	1038	1053	Then at these mins past the hour	08	23	38	53	until	1553	1608	1623
Queens Medical Centre	0933	0948	1003	1018	1033	1048	1103		18	33	48	03		1603	1618	1633
Beeston Bus & Tram Interchange	0945	1000	1015	1030	1045	1100	1115		30	45	00	15		1615	1630	1645
Attenborough Lane, High Road	0951	1006	1021	1036	1051	1106	1121		36	51	06	21		1621	1636	1651
Long Eaton, Green <i>arr</i>	1000	1015	1030	1045	1100	1115	1130		45	00	15	30		1630	1645	1700
Long Eaton, Green <i>dep</i>	1000	1015	1030	1045	1100	1115	1130		45	00	15	30		1630	1645	1700
Wilsthorpe Island, Derby Road	1004		1034		1104		1134			04		34		1634		1704
Church, Wilsthorpe Road	1007		1037		1107		1137			07		37		1637		1707
Square, Victoria Road	1012		1042		1112		1142			12		42		1642		1712
Borrowash, Victoria Avenue	1017		1047		1117		1147			17		47		1647		1717
Spondon, Lodge Lane	1021		1051		1121		1151			21		51		1651		1721
Chaddesden, Lane End	1026		1056		1126		1156			26		56		1656		1726
Bus Station, Morledge	1035		1105		1135		1205			35		05		1705		1735
186 Briar Gate, Briar Gate	...	1027	...	1057	...	1127	...			57	...	27		...		1657



Sunday (continued)

Friar Lane, Friar Lane	1638	1653	1708	1723	1738	1753	1808	1823	1843	1903	1923	1943	2003	2023
Queens Medical Centre	1648	1703	1718	1733	1748	1759	1814	1829	1849	1909	1929	1949	2009	2029
Beeston Bus & Tram Interchange	1700	1715	1730	1745	1800	1807	1822	1837	1857	1917	1937	1957	2017	2037
Attenborough Lane, High Road	1706	1721	1736	1751	1806	1811	1826	1841	1901	1921	1941	2001	2021	2041
Long Eaton, Green <i>arr</i>	1715	1730	1745	1800	1815	1819	1834	1849	1909	1929	1949	2009	2029	2049
Long Eaton, Green <i>dep</i>	1715	1730	1745	1800	1815	1819	...	1849	1909	1929	1949	2009	2029	2049
Wilsthorpe Island, Derby Road		1734		1804			...		1913			2013		
Church, Wilsthorpe Road		1737		1807			...		1917			2017		
Square, Victoria Road		1742		1812			...		1921			2021		
Borrowash, Victoria Avenue		1747		1817			...		1925			2025		
Spondon, Lodge Lane		1751		1821			...		1929			2029		
Chaddesden, Lane End		1756		1826			...		1933			2033		
Bus Station, Morledge		1805		1835			...		1943			2043		
186 Briar Gate, Briar Gate	1727	...	1757	...	1827	1829	...	1859	...	1939	1959	...	2039	2059



Sunday (continued)

Friar Lane, Friar Lane	2043	2103	2123	2143	2203	2223	2243	2313	2343	0043	0143	0243	0343
Queens Medical Centre	2049	2109	2129	2149	2209	2229	2249	2319	2349	0049	0149	0249	0349
Beeston Bus & Tram Interchange	2057	2117	2137	2157	2217	2237	2257	2327	2357	0055	0155	0255	0355
Attenborough Lane, High Road	2101	2121	2141	2201	2221	2241	2301	2331	0001	0059	0159	0259	0359
Long Eaton, Green <i>arr</i>	2109	2129	2149	2209	2229	2249	2309	2339	0009	0105	0205	0305	0405
Long Eaton, Green <i>dep</i>	2109	2129	2149	2209	2229	2249	2309	2339
Wilsthorpe Island, Derby Road	2113			2213			2313	
Church, Wilsthorpe Road	2117			2217			2317	
Square, Victoria Road	2121			2221			2321	
Borrowash, Victoria Avenue	2125			2225			2325	
Spondon, Lodge Lane	2129			2229			2329	
Chaddesden, Lane End	2133			2233			2333	
Bus Station, Morledge	2143			2243			2343	
186 Briar Gate, Briar Gate	...	2139	2159	...	2239	2259	...	2349

Via: Beeston Bus & Tram Interchange



Monday to Friday

186 Briar Gate, Briar Gate	0620	...	0645	...	0700	...	0720	...	0734
Derby, Corporation Street Stop J4
Bus Station, Morledge	0550	0610	0630	0650	0705					
Chaddesden, Lane End	0556	0616	0638	0658	0713					
Spondon, Lodge Lane	0600	0621	0643	0703	0718					
Borrowash, Victoria Avenue	0604	0626	0648	0708	0723					
Square, Derby Road	0609	0631	0653	0713	0728					
Church, Main Street	0613	0635	0657	0717	0732					
Wilsthorpe Island	0616	0638	0700	0720	0735					
Long Eaton, Green <i>arr</i>	0621	0634	0645	0659	0707	0714	0727	0734	0742	0752
Long Eaton, Green <i>dep</i>	0507	0540	0610	0621	0635	0645	0659	0709	0718	0728	0734	0744	0754
Attenborough Lane, Attenborough Lane	0514	0549	0619	0630	0644	0654	0708	0720	0729	0739	0745	0755	0805
Bus & Tram Interchange, Styring Street	0518	0556	0626	0637	0651	0701	0715	0728	0738	0748	0754	0804	0814
Queens Medical Centre	0525	0606	0636	0647	0701	0711	0725	0739	0749	0759	0809	0819	0829
Friar Lane, Friar Lane	0534	0615	0645	0658	0712	0722	0736	0752	0802	0812	0822	0832	0842



Monday to Friday (continued)

186 Briar Gate, Briar Gate	...	0754	...	0815	...	0841	...	0906	...	0926	...	0946	...
Derby, Corporation Street Stop J4
Bus Station, Morledge	0720		0740		0805		0825		0850		0910		0930
Chaddesden, Lane End	0728		0748		0813		0833		0858		0918		0938
Spondon, Lodge Lane	0734		0754		0819		0839		0904		0924		0944
Borrowash, Victoria Avenue	0739		0759		0824		0844		0909		0929		0949
Square, Derby Road	0744		0804		0829		0849		0914		0934		0954
Church, Main Street	0748		0808		0833		0853		0918		0938		0958
Wilsthorpe Island	0756		0816		0841		0901		0922		0942		1002
Long Eaton, Green <i>arr</i>	0803	0814	0823	0835	0848	0858	0908	0920	0929	0940	0949	1000	1009
Long Eaton, Green <i>dep</i>	0804	0814	0824	0835	0849	0859	0909	0921	0931	0941	0951	1001	1011
Attenborough Lane, Attenborough Lane	0815	0825	0835	0846	0900	0910	0918	0930	0940	0950	1000	1010	1020
Bus & Tram Interchange, Styring Street	0824	0834	0844	0855	0907	0917	0925	0937	0947	0957	1007	1017	1027
Queens Medical Centre	0839	0849	0859	0909	0921	0931	0936	0947	0957	1007	1017	1027	1037
Friar Lane, Friar Lane	0852	0902	0912	0922	0932	0942	0947	0958	1008	1018	1028	1038	1048



Monday to Friday (continued)

186 Briar Gate, Briar Gate	1006	...	1026	...	1046	...	1106	...	1126	...	1146	...	1206
Derby, Corporation Street Stop J4		
Bus Station, Morledge		0950		1010		1030		1050		1110		1130	
Chaddesden, Lane End		0958		1018		1038		1058		1118		1138	
Spondon, Lodge Lane		1004		1024		1044		1104		1124		1144	
Borrowash, Victoria Avenue		1009		1029		1049		1109		1129		1149	
Square, Derby Road		1014		1034		1054		1114		1134		1154	
Church, Main Street		1018		1038		1058		1118		1138		1158	
Wilsthorpe Island		1022		1042		1102		1122		1142		1202	
Long Eaton, Green <i>arr</i>	1020	1029	1040	1049	1100	1109	1120	1129	1140	1149	1200	1209	1220
Long Eaton, Green <i>dep</i>	1021	1031	1041	1051	1101	1111	1121	1131	1141	1151	1201	1211	1221
Attenborough Lane, Attenborough Lane	1030	1040	1050	1100	1110	1120	1130	1140	1150	1200	1210	1220	1230
Bus & Tram Interchange, Styring Street	1037	1047	1057	1107	1117	1127	1137	1147	1157	1207	1217	1227	1237
Queens Medical Centre	1047	1057	1107	1117	1127	1137	1147	1157	1207	1217	1227	1237	1247
Friar Lane, Friar Lane	1058	1108	1118	1128	1138	1148	1158	1208	1218	1228	1238	1248	1258



Monday to Friday (continued)

Codes							a	b					
186 Briar Gate, Briar Gate	...	1226	...	1246	...	1306	...	1326	1326	...	1346	...	1406
Derby, Corporation Street Stop J4	
Bus Station, Morledge	1150		1210		1230		1250			1310		1330	
Chaddesden, Lane End	1158		1218		1238		1258			1318		1338	
Spondon, Lodge Lane	1204		1224		1244		1304			1324		1344	
Borrowash, Victoria Avenue	1209		1229		1249		1309			1329		1349	
Square, Derby Road	1214		1234		1254		1314			1334		1354	
Church, Main Street	1218		1238		1258		1318			1338		1358	
Wilsthorpe Island	1222		1242		1302		1322			1342		1402	
Long Eaton, Green <i>arr</i>	1229	1240	1249	1300	1309	1320	1329	1340	1340	1349	1400	1409	1420
Long Eaton, Green <i>dep</i>	1231	1241	1251	1301	1311	1321	1331	1341	1341	1351	1401	1411	1421
Attenborough Lane, Attenborough Lane	1240	1250	1300	1310	1320	1330	1340	1350	1350	1400	1410	1420	1430
Bus & Tram Interchange, Styring Street	1247	1257	1307	1317	1327	1337	1347	1357	1357	1407	1417	1427	1437
Queens Medical Centre	1257	1307	1317	1327	1337	1347	1357	1407	1407	1417	1427	1437	1447
Friar Lane, Friar Lane	1308	1318	1328	1338	1348	1358	1408	1418	1418	1428	1438	1448	1458

a Only runs on Fridays

b Does not run on Fridays



Monday to Friday (continued)

Codes					a	b								
186 Briar Gate, Briar Gate	...	1426	...	1446	1506	...	1526	...	1546	...	1606	
Derby, Corporation Street Stop J4		
Bus Station, Morledge	1350		1410		1430	1430		1450		1510		1530		
Chaddesden, Lane End	1358		1418		1438	1438		1458		1518		1538		
Spondon, Lodge Lane	1404		1424		1444	1444		1504		1524		1544		
Borrowash, Victoria Avenue	1409		1429		1449	1449		1509		1529		1549		
Square, Derby Road	1414		1434		1454	1454		1514		1534		1554		
Church, Main Street	1418		1438		1458	1458		1518		1538		1558		
Wilsthorpe Island	1422		1442		1502	1502		1522		1543		1603		
Long Eaton, Green <i>arr</i>	1429	1440	1449	1500	1509	1509	1520	1529	1540	1550	1600	1610	1620	
Long Eaton, Green <i>dep</i>	1431	1441	1451	1501	1510	1510	1520	1530	1540	1550	1600	1610	1620	
Attenborough Lane, Attenborough Lane	1440	1450	1500	1510	1519	1519	1529	1539	1549	1559	1609	1619	1629	
Bus & Tram Interchange, Styring Street	1447	1457	1507	1517	1526	1526	1536	1546	1556	1606	1616	1626	1636	
Queens Medical Centre	1457	1507	1517	1527	1538	1538	1548	1558	1608	1618	1628	1638	1648	
Friar Lane, Friar Lane	1508	1518	1528	1538	1549	1549	1559	1609	1619	1629	1639	1649	1659	

a Only runs on Fridays
 b Does not run on Fridays



Monday to Friday (continued)

Codes	b	a		a	b								
186 Briar Gate, Briar Gate	1631	...	1651	1651	...	1712	...	1727	...	1749	...
Derby, Corporation Street Stop J4
Bus Station, Morledge	1550	1550		1610			1630		1650		1710		1730
Chaddesden, Lane End	1558	1558		1618			1638		1658		1718		1738
Spondon, Lodge Lane	1604	1604		1624			1644		1704		1724		1744
Borrowash, Victoria Avenue	1609	1609		1629			1649		1709		1729		1749
Square, Derby Road	1614	1614		1634			1654		1714		1734		1754
Church, Main Street	1618	1618		1638			1658		1718		1738		1758
Wilsthorpe Island	1623	1623		1643			1703		1723		1742		1802
Long Eaton, Green <i>arr</i>	1630	1630	1645	1650	1705	1705	1710	1726	1730	1741	1749	1803	1809
Long Eaton, Green <i>dep</i>	1630	1630	1645	1655	1705	1705	1715	1726	1736	1746	1755	1805	1815
Attenborough Lane, Attenborough Lane	1639	1639	1654	1704	1714	1714	1724	1735	1745	1755	1804	1814	1824
Bus & Tram Interchange, Styring Street	1646	1646	1701	1711	1721	1721	1731	1742	1752	1802	1811	1821	1831
Queens Medical Centre	1658	1658	1713	1723	1733	1733	1743	1754	1804	1814	1821	1831	1841
Friar Lane, Friar Lane	1709	1709	1724	1734	1744	1744	1754	1805	1815	1825	1832	1842	1852

a Only runs on Fridays

b Does not run on Fridays



Monday to Friday (continued)

Codes	b												
186 Briar Gate, Briar Gate	1809	...	1832	...	1842	1858	...	1911	...	1921	...	1951	...
Derby, Corporation Street Stop J4
Bus Station, Morledge	1750		1810				1830		1850		1915		1945
Chaddesden, Lane End	1758		1818				1838		1858		1921		1951
Spondon, Lodge Lane	1804		1824				1844		1904		1926		1956
Borrowash, Victoria Avenue	1809		1829				1849		1909		1930		2000
Square, Derby Road	1814		1834				1854		1914		1935		2005
Church, Main Street	1818		1838				1858		1918		1939		2009
Wilsthorpe Island	1822		1842				1901		1921		1942		2012
Long Eaton, Green <i>arr</i>	1823	1829	1846	1849	1856	1909	1908	1922	1928	1932	1946	2001	2016
Long Eaton, Green <i>dep</i>	1825	1835	1850	1855	1900	1910	1915	1922	1930	1937	1946	2001	2016
Attenborough Lane, Attenborough Lane	1834	1844	1859	1904	1909	1919	1924	1931	1939	1946	1954	2009	2024
Bus & Tram Interchange, Styring Street	1841	1851	1906	1911	1916	1926	1931	1938	1946	1953	1958	2013	2028
Queens Medical Centre	1851	1901	1916	1921	1926	1936	1941	1948	1956	2003	2006	2021	2036
Friar Lane, Friar Lane	1902	1912	1927	1932	1937	1946	1951	1958	2004	2011	2012	2027	2042

b Does not run on Fridays



Monday to Friday (continued)

Codes	a	a	b	b	a	b	a	b	a	b	a		
186 Briar Gate, Briar Gate	...	2021	2021	2051	2121	...	2151	2151	...
Derby, Corporation Street Stop J4
Bus Station, Morledge	1945			2015	2015		2045	2045		2115			2145
Chaddesden, Lane End	1951			2021	2021		2051	2051		2121			2151
Spondon, Lodge Lane	1956			2026	2026		2056	2056		2126			2156
Borrowash, Victoria Avenue	2000			2030	2030		2100	2100		2130			2200
Square, Derby Road	2005			2035	2035		2105	2105		2135			2205
Church, Main Street	2009			2039	2039		2109	2109		2139			2209
Wilsthorpe Island	2012			2042	2042		2112	2112		2142			2212
Long Eaton, Green <i>arr</i>	2016	2031	2031	2046	2046	2101	2116	2116	2131	2146	2201	2201	2216
Long Eaton, Green <i>dep</i>	2016	2031	2031	2046	2046	2101	2116	2116	2131	2146	2201	2201	2216
Attenborough Lane, Attenborough Lane	2024	2039	2039	2054	2054	2109	2124	2124	2139	2154	2209	2209	2224
Bus & Tram Interchange, Styring Street	2028	2043	2043	2058	2058	2113	2128	2128	2143	2158	2213	2213	2228
Queens Medical Centre	2036	2051	2051	2106	2106	2121	2136	2136	2151	2206	2221	2221	2236
Friar Lane, Friar Lane	2042	2057	2057	2112	2112	2127	2142	2142	2157	2212	2227	2227	2242

a Only runs on Fridays

b Does not run on Fridays



Monday to Friday (continued)

Codes					a	b	a	b			a			a
186 Briar Gate, Briar Gate	2221	...	2251	...	2321	2321
Derby, Corporation Street Stop J4		0025	0125	
Bus Station, Morledge		2215		2245			2315	2315	2345			
Chaddesden, Lane End		2221		2251			2321	2321	2351	0030	0130	
Spondon, Lodge Lane		2226		2256			2326	2326	2356	0034	0134	
Borrowash, Victoria Avenue		2230		2300			2330	2330	0000	0038	0138	
Square, Derby Road		2235		2305			2335	2335	0005	0043	0143	
Church, Main Street		2239		2309			2339	2339	0009	0047	0147	
Wilsthorpe Island		2242		2312			2342	2342	0012	0050	0150	
Long Eaton, Green <i>arr</i>	2231	2246	2301	2316	2331	2331	2346	2346	0016	0055	0155	
Long Eaton, Green <i>dep</i>	2231	2246	2301	2316	2331	2331	2346	2346	0016	0055	0110	0125	0155	
Attenborough Lane, Attenborough Lane	2239	2254	2309	2324	2339	2339	2354	2354	0024	0103	0116	0133	0203	
Bus & Tram Interchange, Styring Street	2243	2258	2313	2328	2343	2343	2358	2358	0028	0107	0120	0137	0207	
Queens Medical Centre	2251	2306	2321	2336	2351	2351	0006	0006	0036	0115	0126	0145	0215	
Friar Lane, Friar Lane	2257	2312	2327	2342	2357	2357	0012	0012	0042	0121	0134	0151	0221	

a Only runs on Fridays

b Does not run on Fridays



Monday to Friday (continued)

Codes	a	a		a	a			a
186 Briar Gate, Briar Gate
Derby, Corporation Street Stop J4	0225	0325
Bus Station, Morledge
Chaddesden, Lane End	0230	0330
Spondon, Lodge Lane	0234	0334
Borrowash, Victoria Avenue	0238	0338
Square, Derby Road	0243	0343
Church, Main Street	0247	0347
Wilsthorpe Island	0250	0350
Long Eaton, Green <i>arr</i>	0255	0355
Long Eaton, Green <i>dep</i>	0210	0225	0255	0310	0325	0355	0410	0425
Attenborough Lane, Attenborough Lane	0216	0233	0303	0316	0333	0403	0416	0433
Bus & Tram Interchange, Styring Street	0220	0237	0307	0320	0337	0407	0420	0437
Queens Medical Centre	0226	0245	0315	0326	0345	0415	0426	0445
Friar Lane, Friar Lane	0234	0251	0321	0334	0351	0421	0434	0451

a Only runs on Fridays



Saturday

186 Briar Gate, Briar Gate	0706	...	0726	...	0746	...	0806
Derby, Corporation Street Stop J4
Bus Station, Morledge	0610	0630	0650	0710	0730				
Chaddesden, Lane End	0616	0636	0658	0718	0738				
Spondon, Lodge Lane	0621	0641	0704	0724	0744				
Borrowash, Victoria Avenue	0626	0646	0709	0729	0749				
Square, Derby Road	0631	0651	0714	0734	0754				
Church, Main Street	0635	0655	0718	0738	0758				
Wilsthorpe Island	0638	0658	0722	0742	0802				
Long Eaton, Green <i>arr</i>	0645	0705	0720	0729	0740	0749	0800	0809	0820
Long Eaton, Green <i>dep</i>	0455	0525	0555	0625	0645	0705	0721	0731	0741	0751	0801	0811	0821
Attenborough Lane, Attenborough Lane	0503	0533	0603	0633	0654	0714	0730	0740	0750	0800	0810	0820	0830
Bus & Tram Interchange, Styring Street	0507	0537	0607	0637	0701	0721	0737	0747	0757	0807	0817	0827	0837
Queens Medical Centre	0515	0545	0615	0645	0711	0731	0747	0757	0807	0817	0827	0837	0847
Friar Lane, Friar Lane	0521	0551	0621	0651	0722	0742	0758	0808	0818	0828	0838	0848	0858



Saturday (continued)

186 Briar Gate, Briar Gate	...	0826	...	0846	...		06	...	26	...	46	...		1806	...	1826
Derby, Corporation Street Stop J4	
Bus Station, Morledge	0750		0810		0830			50		10		30			1750	
Chaddesden, Lane End	0758		0818		0838			58		18		38			1758	
Spondon, Lodge Lane	0804		0824		0844	Then at these mins past the hour		04		24		44			1804	
Borrowash, Victoria Avenue	0809		0829		0849			09		29		49			1809	
Square, Derby Road	0814		0834		0854			14		34		54			1814	
Church, Main Street	0818		0838		0858			18		38		58		until	1818	
Wilsthorpe Island	0822		0842		0902			22		42		02			1822	
Long Eaton, Green <i>arr</i>	0829	0840	0849	0900	0909			20	29	40	49	00	09		1820	1829
Long Eaton, Green <i>dep</i>	0831	0841	0851	0901	0911		21	31	41	51	01	11		1821	1831	1841
Attenborough Lane, Attenborough Lane	0840	0850	0900	0910	0920		30	40	50	00	10	20		1830	1840	1850
Bus & Tram Interchange, Styring Street	0847	0857	0907	0917	0927		37	47	57	07	17	27		1837	1847	1857
Queens Medical Centre	0857	0907	0917	0927	0937		47	57	07	17	27	37		1847	1857	1907
Friar Lane, Friar Lane	0908	0918	0928	0938	0948		58	08	18	28	38	48		1858	1908	1918



Saturday (continued)

	...	1846	...	1906	...	1921	...	1951	...	2021	...	2051	...
186 Briar Gate, Briar Gate	...	1846	...	1906	...	1921	...	1951	...	2021	...	2051	...
Derby, Corporation Street Stop J4
Bus Station, Morledge	1810	1830	1850	1915	1945	2015	2045						
Chaddesden, Lane End	1818	1838	1858	1921	1951	2021	2051						
Spondon, Lodge Lane	1824	1844	1904	1926	1956	2026	2056						
Borrowash, Victoria Avenue	1829	1849	1909	1930	2000	2030	2100						
Square, Derby Road	1834	1854	1914	1935	2005	2035	2105						
Church, Main Street	1838	1858	1918	1939	2009	2039	2109						
Wilsthorpe Island	1842	1902	1921	1942	2012	2042	2112						
Long Eaton, Green <i>arr</i>	1849	1900	1909	1920	1928	1932	1946	2001	2016	2031	2046	2101	2116
Long Eaton, Green <i>dep</i>	1851	1901	1911	1921	1930	1937	1946	2001	2016	2031	2046	2101	2116
Attenborough Lane, Attenborough Lane	1900	1910	1920	1930	1939	1946	1954	2009	2024	2039	2054	2109	2124
Bus & Tram Interchange, Styring Street	1907	1917	1927	1937	1946	1953	1958	2013	2028	2043	2058	2113	2128
Queens Medical Centre	1917	1927	1937	1947	1956	2003	2006	2021	2036	2051	2106	2121	2136
Friar Lane, Friar Lane	1928	1938	1948	1958	2004	2011	2012	2027	2042	2057	2112	2127	2142



Saturday (continued)

186 Briar Gate, Briar Gate	2121	...	2151	...	2221	...	2251	...	2321
Derby, Corporation Street Stop J4		0025	...
Bus Station, Morledge		2115		2145		2215		2245		2315	2345		...
Chaddesden, Lane End		2121		2151		2221		2251		2321	2351	0030	...
Spondon, Lodge Lane		2126		2156		2226		2256		2326	2356	0034	...
Borrowash, Victoria Avenue		2130		2200		2230		2300		2330	0000	0038	...
Square, Derby Road		2135		2205		2235		2305		2335	0005	0043	...
Church, Main Street		2139		2209		2239		2309		2339	0009	0047	...
Wilsthorpe Island		2142		2212		2242		2312		2342	0012	0050	...
Long Eaton, Green <i>arr</i>	2131	2146	2201	2216	2231	2246	2301	2316	2331	2346	0016	0055	...
Long Eaton, Green <i>dep</i>	2131	2146	2201	2216	2231	2246	2301	2316	2331	2346	0016	0055	0125
Attenborough Lane, Attenborough Lane	2139	2154	2209	2224	2239	2254	2309	2324	2339	2354	0024	0103	0133
Bus & Tram Interchange, Styring Street	2143	2158	2213	2228	2243	2258	2313	2328	2343	2358	0028	0107	0137
Queens Medical Centre	2151	2206	2221	2236	2251	2306	2321	2336	2351	0006	0036	0115	0145
Friar Lane, Friar Lane	2157	2212	2227	2242	2257	2312	2327	2342	2357	0012	0042	0121	0151



Saturday (continued)

186 Briar Gate, Briar Gate
Derby, Corporation Street Stop J4	0125	...	0225	...	0325	...
Bus Station, Morledge	
Chaddesden, Lane End	0130	...	0230	...	0330	...
Spondon, Lodge Lane	0134	...	0234	...	0334	...
Borrowash, Victoria Avenue	0138	...	0238	...	0338	...
Square, Derby Road	0143	...	0243	...	0343	...
Church, Main Street	0147	...	0247	...	0347	...
Wilsthorpe Island	0150	...	0250	...	0350	...
Long Eaton, Green <i>arr</i>	0155	...	0255	...	0355	...
Long Eaton, Green <i>dep</i>	0155	0225	0255	0325	0355	0425
Attenborough Lane, Attenborough Lane	0203	0233	0303	0333	0403	0433
Bus & Tram Interchange, Styring Street	0207	0237	0307	0337	0407	0437
Queens Medical Centre	0215	0245	0315	0345	0415	0445
Friar Lane, Friar Lane	0221	0251	0321	0351	0421	0451



Sunday

186 Briar Gate, Briar Gate	0740	0800	...	0840	0900	...	0940
Bus Station, Morledge			0800			0900	
Chaddesden, Lane End			0806			0906	
Spondon, Lodge Lane			0811			0911	
Borrowash, Victoria Avenue			0815			0915	
Square, Derby Road			0820			0920	
Church, Main Street			0824			0924	
Wilsthorpe Island			0827			0927	
Long Eaton, Green <i>arr</i>	0751	0811	0831	0851	0911	0931	0951
Long Eaton, Green <i>dep</i>	0455	0525	0555	0625	0655	0725	0751	0811	0831	0851	0911	0931	0951
Attenborough Lane, Attenborough Lane	0503	0533	0603	0633	0703	0733	0800	0820	0840	0900	0920	0940	1000
Bus & Tram Interchange, Styring Street	0507	0537	0607	0637	0707	0737	0807	0827	0847	0907	0927	0947	1007
Queens Medical Centre	0515	0545	0615	0645	0715	0745	0817	0837	0857	0917	0937	0957	1017
Friar Lane, Friar Lane	0521	0551	0621	0651	0721	0751	0826	0846	0906	0926	0946	1006	1026



Sunday (continued)

186 Briar Gate, Briar Gate	1000	...	1027	...	1057	...	1127		...	57	...	27		1657	...	
Bus Station, Morledge		0950		1020		1050		Then at these mins past the hour	20	50			until		1650	
Chaddesden, Lane End		0957		1027		1057			27	57						1657
Spondon, Lodge Lane		1001		1031		1101			31	01						1701
Borrowash, Victoria Avenue		1006		1036		1106			36	06						1706
Square, Derby Road		1011		1041		1111			41	11						1711
Church, Main Street		1015		1045		1115			45	15						1715
Wilsthorpe Island		1018		1048		1118			48	18						1718
Long Eaton, Green <i>arr</i>	1011	1025	1041	1055	1111	1125	1141		55	11	25	41				1711
Long Eaton, Green <i>dep</i>	1011	1026	1041	1056	1111	1126	1141	56	11	26	41			1711	1726	
Attenborough Lane, Attenborough Lane	1020	1035	1050	1105	1120	1135	1150	05	20	35	50			1720	1735	
Bus & Tram Interchange, Styring Street	1027	1042	1057	1112	1127	1142	1157	12	27	42	57			1727	1742	
Queens Medical Centre	1037	1052	1107	1122	1137	1152	1207	22	37	52	07			1737	1752	
Friar Lane, Friar Lane	1046	1101	1116	1131	1146	1201	1216	31	46	01	16			1746	1801	



Sunday (continued)

186 Briar Gate, Briar Gate	1727	...	1757	...	1841	1901	...	41	01	...	2241	2301	...	
Bus Station, Morledge		1720		1800			00				2200		2300	
Chaddesden, Lane End		1727		1806			06				2206		2306	
Spondon, Lodge Lane		1731		1811			11				2211		2311	
Borrowash, Victoria Avenue		1736		1815			15				2215		2315	
Square, Derby Road		1741		1820			20				2220		2320	
Church, Main Street		1745		1824			24				2224		2324	
Wilsthorpe Island		1748		1827			27			until	2227		2327	
Long Eaton, Green <i>arr</i>	1741	1755	1811	1831	1851	1911	31	51	11		2231	2251	2311	2331
Long Eaton, Green <i>dep</i>	1741	1756	1811	1831	1851	1911	31	51	11		2231	2251	2311	2331
Attenborough Lane, Attenborough Lane	1750	1805	1820	1839	1859	1919	39	59	19		2239	2259	2319	2339
Bus & Tram Interchange, Styring Street	1757	1812	1827	1843	1903	1923	43	03	23		2243	2303	2323	2343
Queens Medical Centre	1807	1822	1837	1851	1911	1931	51	11	31		2251	2311	2331	2351
Friar Lane, Friar Lane	1816	1831	1846	1857	1917	1937	57	17	37		2257	2317	2337	2357



Sunday (continued)

186 Briar Gate, Briar Gate	2351
Bus Station, Morledge	
Chaddesden, Lane End	
Spondon, Lodge Lane	
Borrowash, Victoria Avenue	
Square, Derby Road	
Church, Main Street	
Wilsthorpe Island	
Long Eaton, Green <i>arr</i>	0001
Long Eaton, Green <i>dep</i>	0001	0010	0110	0210	0310	0410
Attenborough Lane, Attenborough Lane	0009	0016	0116	0216	0316	0416
Bus & Tram Interchange, Styring Street	0013	0020	0120	0220	0320	0420
Queens Medical Centre	0021	0026	0126	0226	0326	0426
Friar Lane, Friar Lane	0027	0034	0134	0234	0334	0434